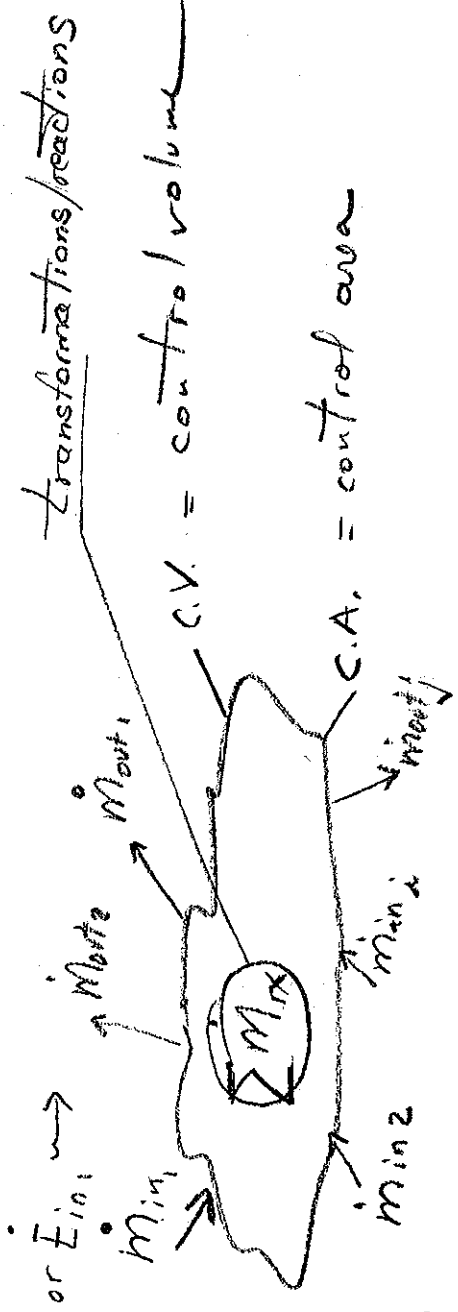



SYSTEM ANALYSIS



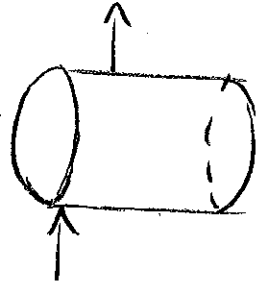
a) Natural
(e.g., lake,
river, estuary)



b) Simulation



"PFR - stream"



"CSTR - lake"