



Local weather forecast by "City, ST"

This probabilistic forecast is issued by the [Southeast River Forecast Center](#).

- National Conditions
- Rivers
- Satellite
- Climate
- Observed Precip

[Hydrograph](#)

[River at a Glance](#)

[Download](#)

[Probability Information](#)

[For official forecast click here](#)

Experimental Short Range Forecast Uncertainty (AHPS) - External Links: [Product Description Document](#) | [Customer Survey](#)

- Local Conditions
- Warnings
- Weather
- Forecast
- Radar

- AHPS Documentation
- User Guide
- User Brochure

- What is AHPS?
- Facts
- Our Partners

- Feedback/Questions
- Provide
- Feedback
- Ask Questions

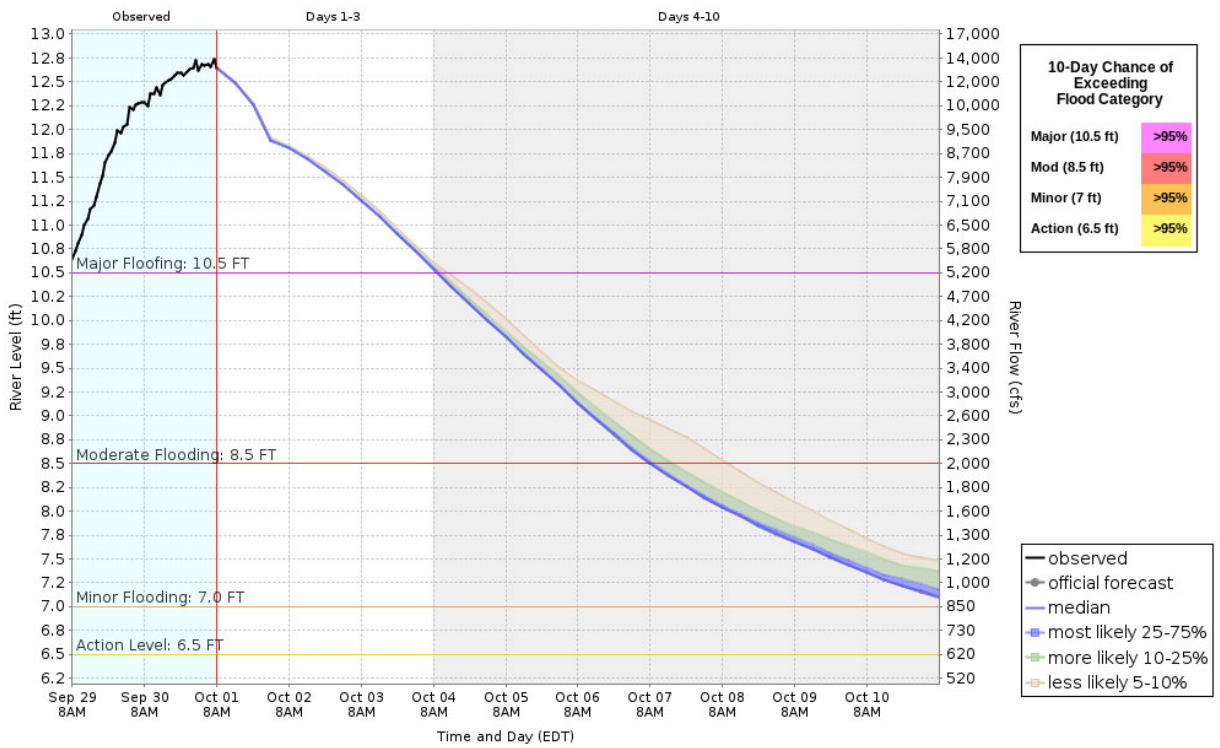


## HEFS - 10 Day River Level Probabilities

Based on Hydrologic Ensemble Forecast Service Model Simulations  
 Used to Estimate the Range of Possible River Levels



### Oct 01 - Oct 11, 2022 Myakka River at Myakka State Park



Model runtime: 08:00 AM EDT Oct 01 2022  
 Southeast River Forecast Center

[About this graph](#)

Forecasts for the Myakka River (FL) at Myakka River State Park are issued as needed during times of high water, but are not routinely available.

Stage - Short-term Probabilistic Guidance (Experimental) ▼

[Return to Area Map](#)

Zoom Level:16

**Flood Categories (in feet)**

Major Flood Stage: 10.5  
 Moderate Flood Stage: 8.5  
 Flood Stage: 7  
 Action Stage: 6.5  
 Low Stage (in feet): 0

**Historic Crests**

(1) 12.46 ft on 06/24/2003  
 (2) 11.73 ft on 06/29/1992  
 (3) 11.60 ft on 09/23/1962  
 (4) 11.58 ft on 08/01/1960  
 (5) 11.15 ft on 09/10/1988  
[Show More Historic Crests](#)

(P): Preliminary values  
 subject to further review.

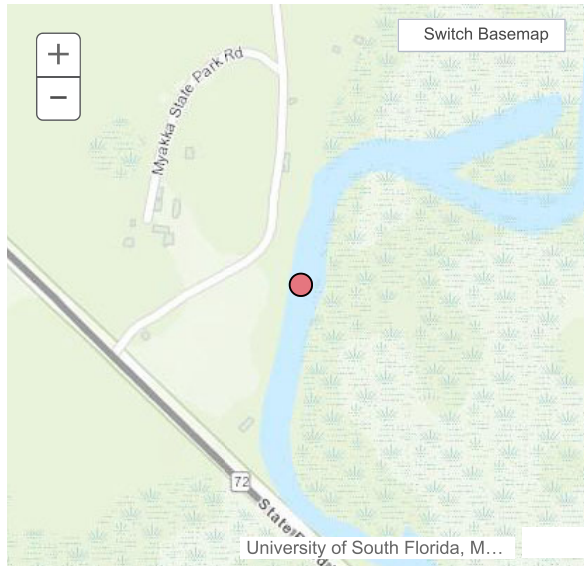
**Recent Crests**


(1) 7.14 ft on 11/16/2020 (P)  
 (2) 7.69 ft on 09/15/2020 (P)  
 (3) 7.96 ft on 08/19/2019  
 (4) 7.81 ft on 10/01/2018  
 (5) 7.07 ft on 09/18/2018  
[Show More Recent Crests](#)

(P): Preliminary values  
 subject to further review.

**Low Water Records**

(1) -1.40 ft on 06/11/1945



Gauge Location 

[Disclaimer](#)

Latitude/Longitude Disclaimer: The gauge location shown in the above map is the approximate location based on the latitude/longitude coordinates provided to the NWS by the gauge owner.

---

**Flood Impacts & Photos**

 [Collapse](#)

**If you notice any errors in the below information, please contact our Webmaster**

- 11.9 Water is on State Road 72.
- 11 Homes and bogs flood, water approaches State Road 72.
- 10.6 The walkway to the river gage floods.
- 8.5 Most of Myakka State Park is closed.
- 8 The main road at Myakka State Park floods.
- 7 Trails, picnic areas, and parking lots at Myakka State Park flood.

**Other Real-time and/or Archive Data Sources:**

- [Corps of Engineers \(COE\) Info for Myakka River State Park](#)
- [U.S. Geological Survey \(USGS\) Data and Site Info for Myakka River State Park](#)

---

**Collaborative Agencies**

 [Collapse](#)

The National Weather Service prepares its forecasts and other services in collaboration with agencies like the US Geological Survey, US Bureau of Reclamation, US Army Corps of Engineers, Natural Resource Conservation Service, National Park Service, ALERT Users Group, Bureau of Indian Affairs, and many state and local emergency managers across the country. For details, [please click here](#).

**NWS Information**

National Weather Service  
 Tampa Bay Area Weather Forecast Office  
 2525 14th Ave SE  
 Ruskin, FL 33570  
 (813) 645-2323  
 Ask Questions/Webmaster  
 Page last modified: 2-Nov-2020 7:30 PM

[Disclaimer](#)  
[Credits](#)  
[Glossary](#)

[Privacy Policy](#)  
[About Us](#)  
[Career Opportunities](#)